



AQUIND Limited

AQUIND INTERCONNECTOR

Hedgerow and Tree Preservation Order Plans - Low Resolution

The Planning Act 2008

The Infrastructure Planning (Applications: Prescribed Forms and Procedure) Regulations
2009 – Regulation 5(2)(l)

Document Ref: 2.12

PINS Ref.: EN020022

AQUIND Limited

AQUIND INTERCONNECTOR

**Hedgerow and Tree Preservation Order Plans
- Low Resolution**

PINS REF.: EN020022

DOCUMENT: 2.12

DATE: 14 NOVEMBER 2019

WSP

WSP House

70 Chancery Lane

London

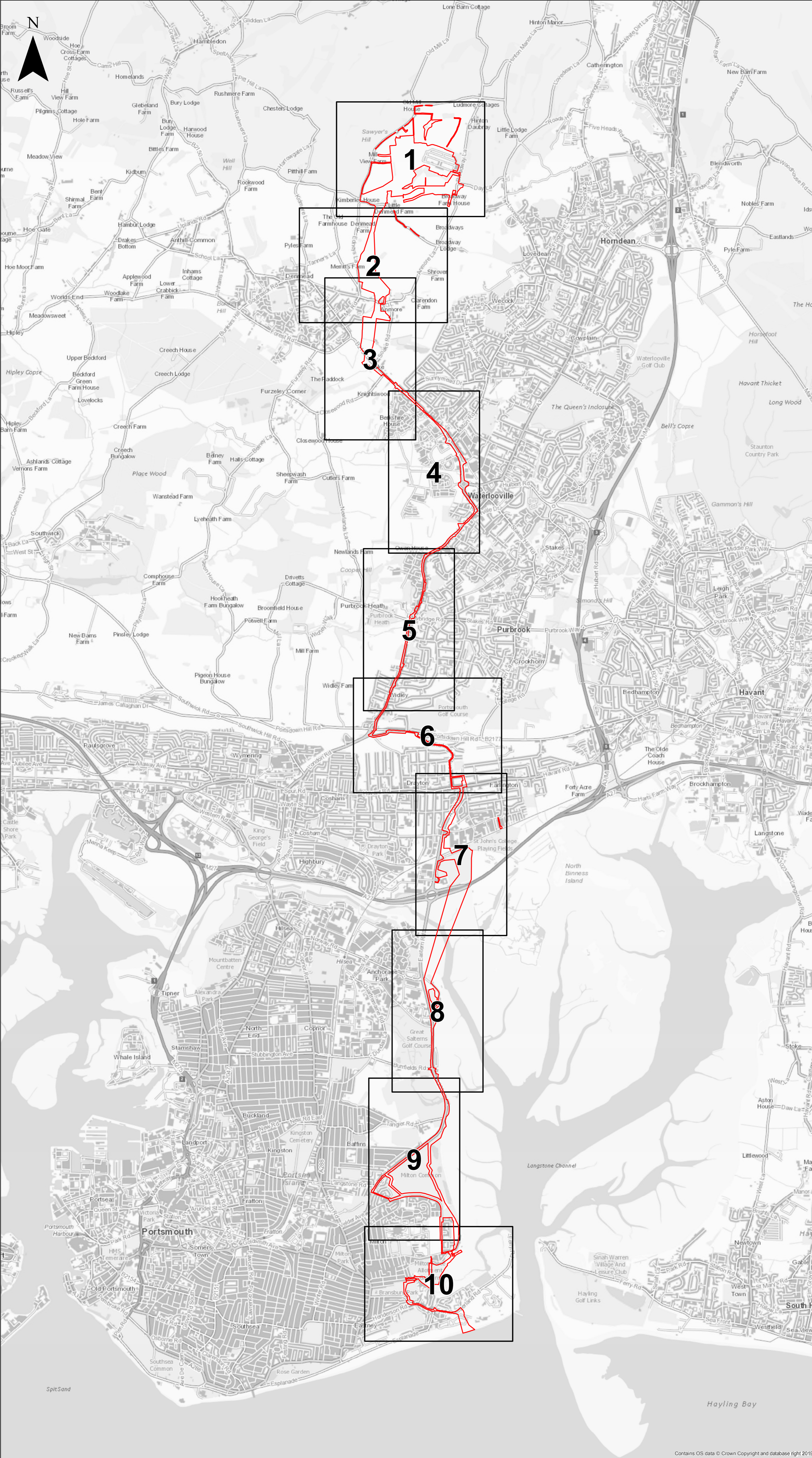
WC2A 1AF

+44 20 7314 5000

www.wsp.com

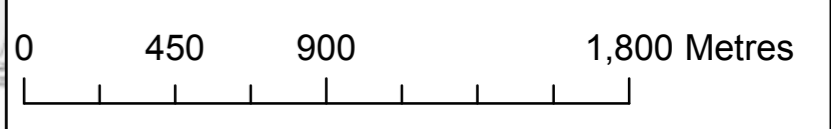
CONTENTS

EN020022-2.12-HTPO-Sheet0	Application document reference 2.12 Hedgerow and Tree Preservation Order Plan Sheet 0 of 10
EN020022-2.12-HTPO-Sheet1	Application document reference 2.12 Hedgerow and Tree Preservation Order Plans Sheet 1 of 10
EN020022-2.12-HTPO-Sheet2	Application document reference 2.12 Hedgerow and Tree Preservation Order Plans Sheet 2 of 10
EN020022-2.12-HTPO-Sheet3	Application document reference 2.12 Hedgerow and Tree Preservation Order Plans Sheet 3 of 10
EN020022-2.12-HTPO-Sheet4	Application document reference 2.12 Hedgerow and Tree Preservation Order Plans Sheet 4 of 10
EN020022-2.12-HTPO-Sheet5	Application document reference 2.12 Hedgerow and Tree Preservation Order Plans Sheet 5 of 10
EN020022-2.12-HTPO-Sheet6	Application document reference 2.12 Hedgerow and Tree Preservation Order Plans Sheet 6 of 10
EN020022-2.12-HTPO-Sheet7	Application document reference 2.12 Hedgerow and Tree Preservation Order Plans Sheet 7 of 10
EN020022-2.12-HTPO-Sheet8	Application document reference 2.12 Hedgerow and Tree Preservation Order Plans Sheet 8 of 10
EN020022-2.12-HTPO-Sheet9	Application document reference 2.12 Hedgerow and Tree Preservation Order Plans Sheet 9 of 10
EN020022-2.12-HTPO-Sheet10	Application document reference 2.12 Hedgerow and Tree Preservation Order Plans Sheet 10 of 10

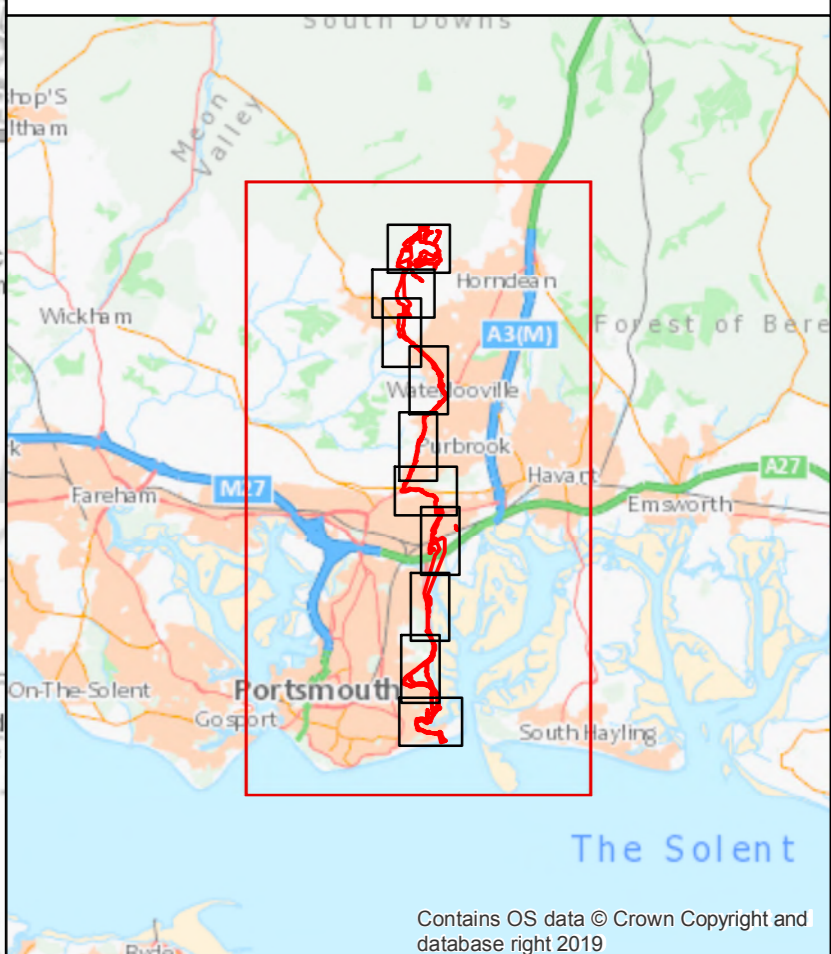


**AQUIND Interconnector
Hedgerow and Tree Preservation Order Plans
KEY PLAN**

Order Limits



Reproduced from Ordnance Survey digital map data © Crown copyright 2019. All rights reserved.



Contains OS data © Crown Copyright and database right 2019

Infrastructure Planning (Applications: Prescribed Forms and Procedure) Regulations 2009 - Regulation 5(2)(l)

REV	DATE	BY	DESCRIPTION	CHK	APP
01	30/10/2019	JT	First Issue	CP	ND

DRAWING STATUS: **FOR APPROVAL**

WSP House, 70 Chancery Lane, London, WC2A 1AF, UK.
T+ 44 (0) 20 7314 5000
wsp.com


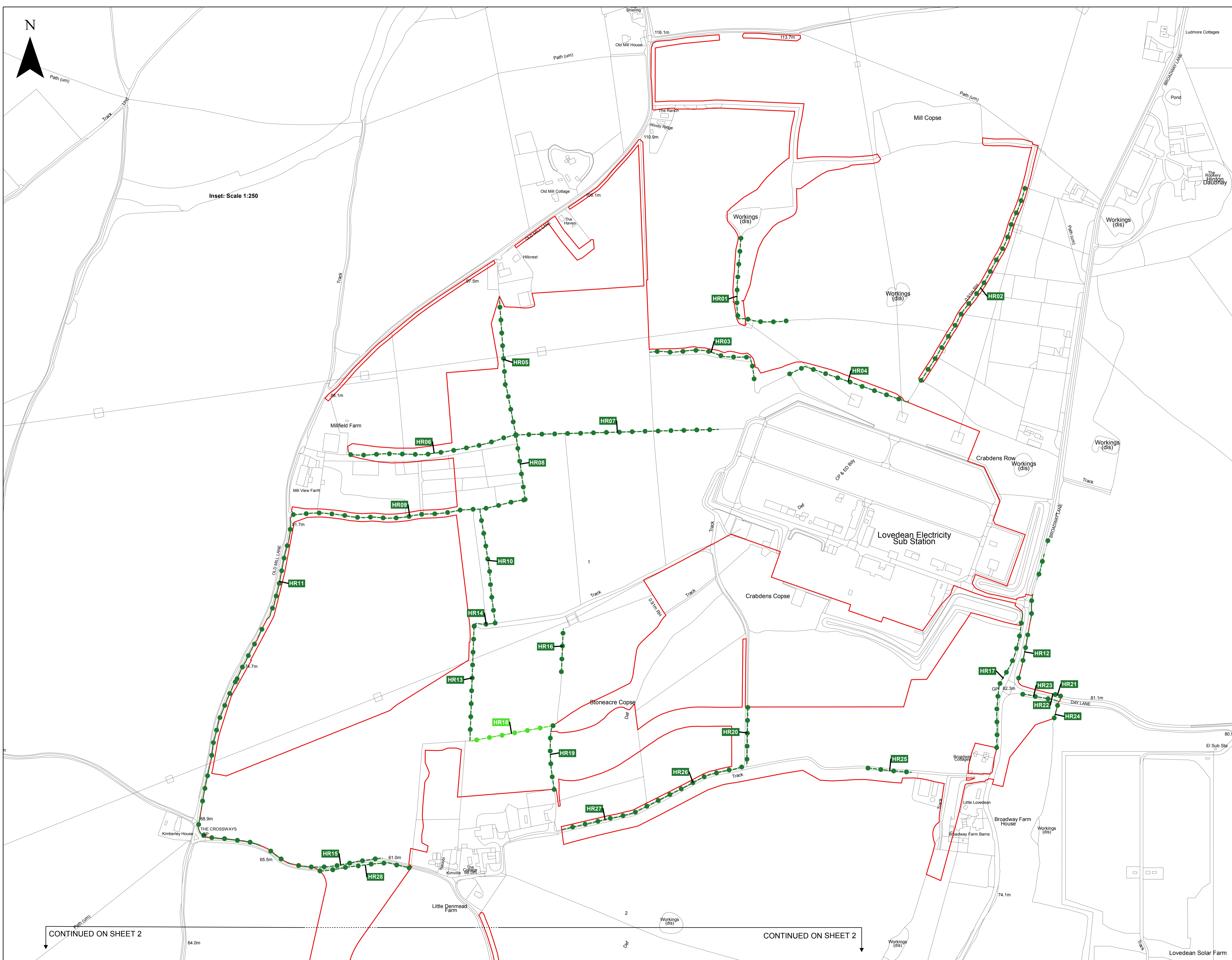
CLIENT:

PROJECT: **AQUIND Interconnector**

TITLE: **Application document reference 2.12
Low Resolution -
Hedgerow and Tree Preservation Order Plans
Sheet 0 of 10**

SCALE AT 1: 1:22,500	CHECKED: CP	APPROVED: ND
PROJECT NO: EN020022	DESIGNED: DH	DRAWN: JT
		DATE: 30/10/2019

DRAWING NO: EN020022-2.12-HTPO-Sheet0	REV: 01
---------------------------------------	---------



Inset: Scale 1:250

AQUIND Interconnector Hedgerow and Tree Preservation Order Plans

- Order Limits
- Important Hedgerows*
- Other Hedgerows**

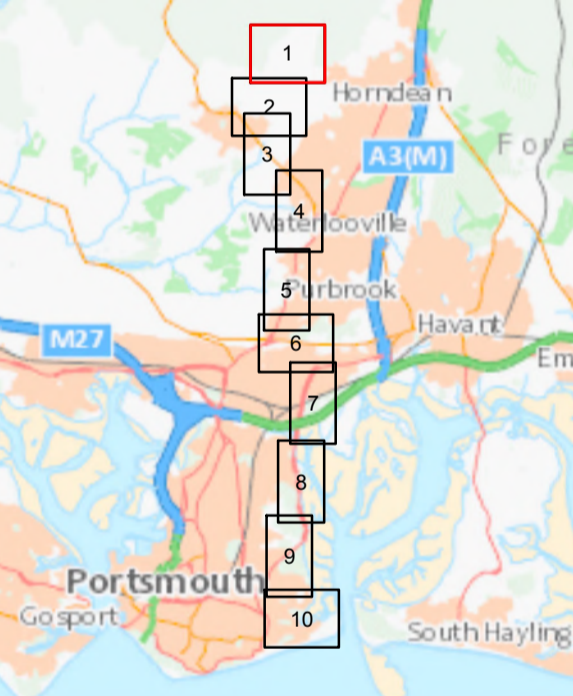
HEDGEROW NOTES:

Important*: The hedgerow fulfils the criteria for importance set out in the Hedgerow Regulations (1997).

Other**: The hedgerow has been surveyed as part of a field Phase 1 and/or hedgerow ecological survey. It has not been found to be important according to the Hedgerow Regulations (1997).



Reproduced from Ordnance Survey digital map data © Crown copyright 2019. All rights reserved. Licence number 100031673.



Infrastructure Planning (Applications: Prescribed Forms and Procedure) Regulations 2009 – Regulation 5(2)(f)

REV	DATE	BY	DESCRIPTION	CHK	APP
1	30/10/2019	JT	First Issue	CP	ND

DRAWING STATUS: FOR APPROVAL

WSP House, 70 Chancery Lane, London, WC2A 1AF, UK.
T: +44 (0)20 7314 5000
wsp.com

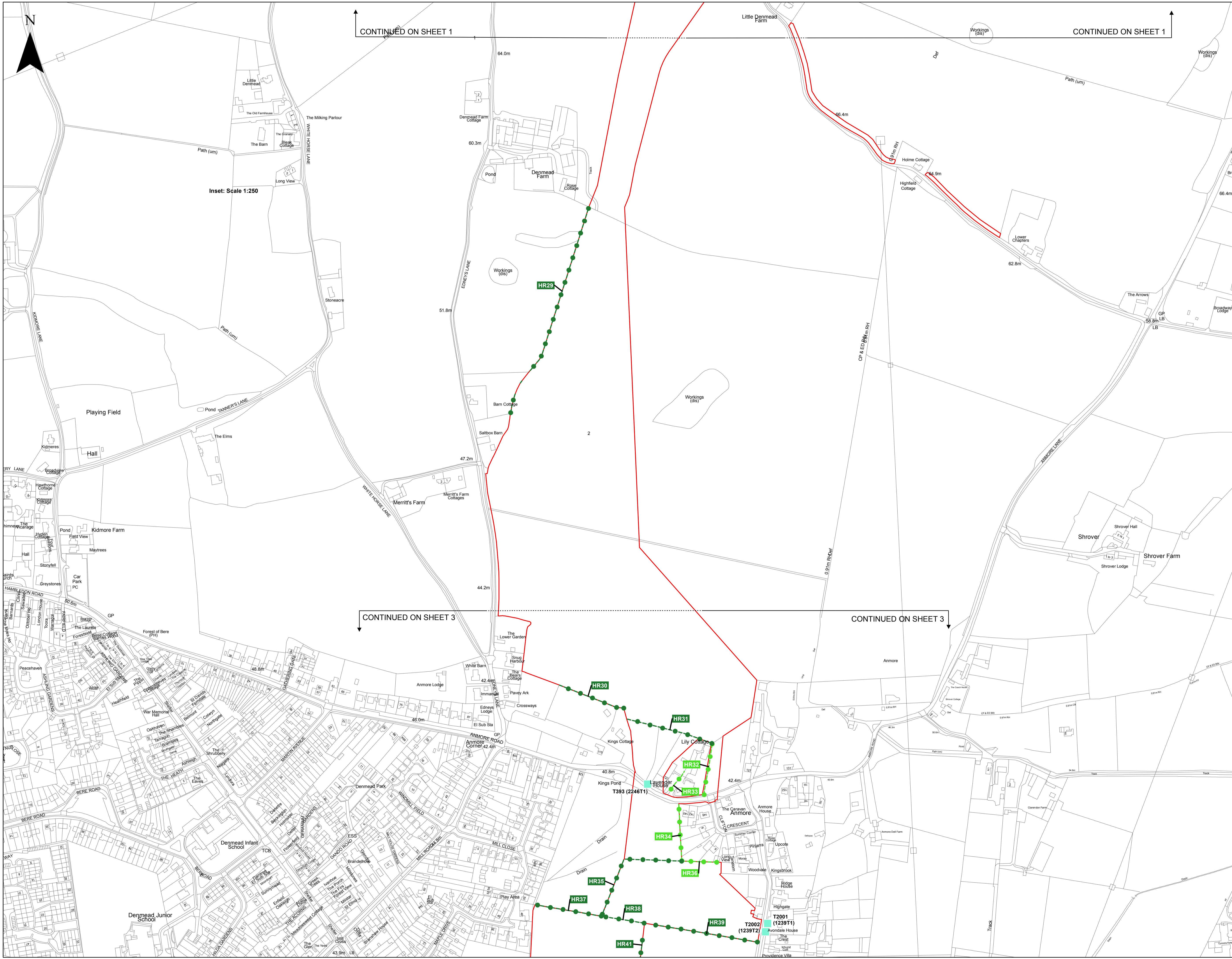
PROJECT: AQUIND Interconnector

TITLE: Application document reference 2.12
Low Resolution -
Hedgerow and Tree Preservation Order Plans
Sheet 0 of 10

SCALE AT	CHECKED	APPROVED
1:2,500	CP	ND
PROJECT NO:	DESIGNED:	DRAWN:
EN020022	DH	JT
DATE:	DATE:	DATE:
30/10/2019	30/10/2019	30/10/2019
DRAWING NO:	REVNO:	
EN020022-2.12-HTPO-Sheet1	01	
© WSP UK Ltd		

CONTINUED ON SHEET 2

CONTINUED ON SHEET 2

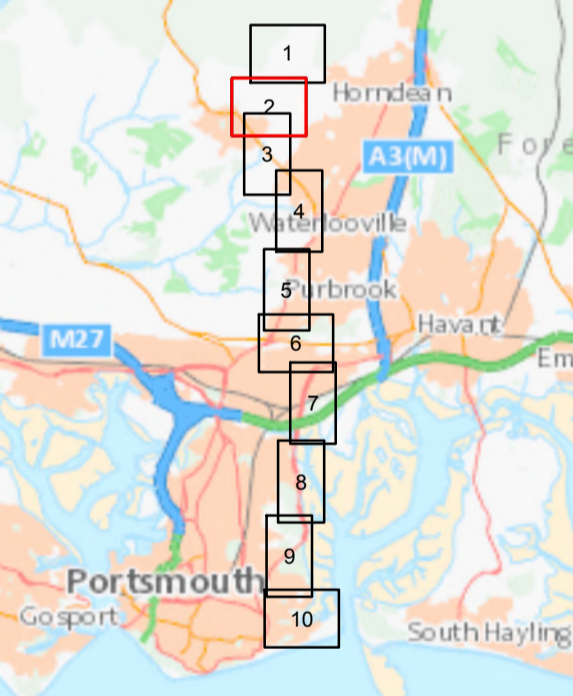



- AQUIND Interconnector Hedgerow and Tree Preservation Order Plans**
- Order Limits
 - Tree Preservation Order
 - Important Hedgerows*
 - Other Hedgerows**

HEDGEROW NOTES:

Important*: The hedgerow fulfils the criteria for importance set out in the Hedgerow Regulations (1997).

Other**: The hedgerow has been surveyed as part of a field Phase 1 and/or hedgerow ecological survey. It has not been found to be important according to the Hedgerow Regulations (1997).



Infrastructure Planning (Applications: Prescribed Forms and Procedure) Regulations 2009 – Regulation 5(2)(f)

REV	DATE	BY	DESCRIPTION	CHK	APP
1	30/10/2019	JT	First Issue	CP	ND

DRAWING STATUS: FOR APPROVAL



CLIENT: AQUIND Interconnector

PROJECT: AQUIND Interconnector

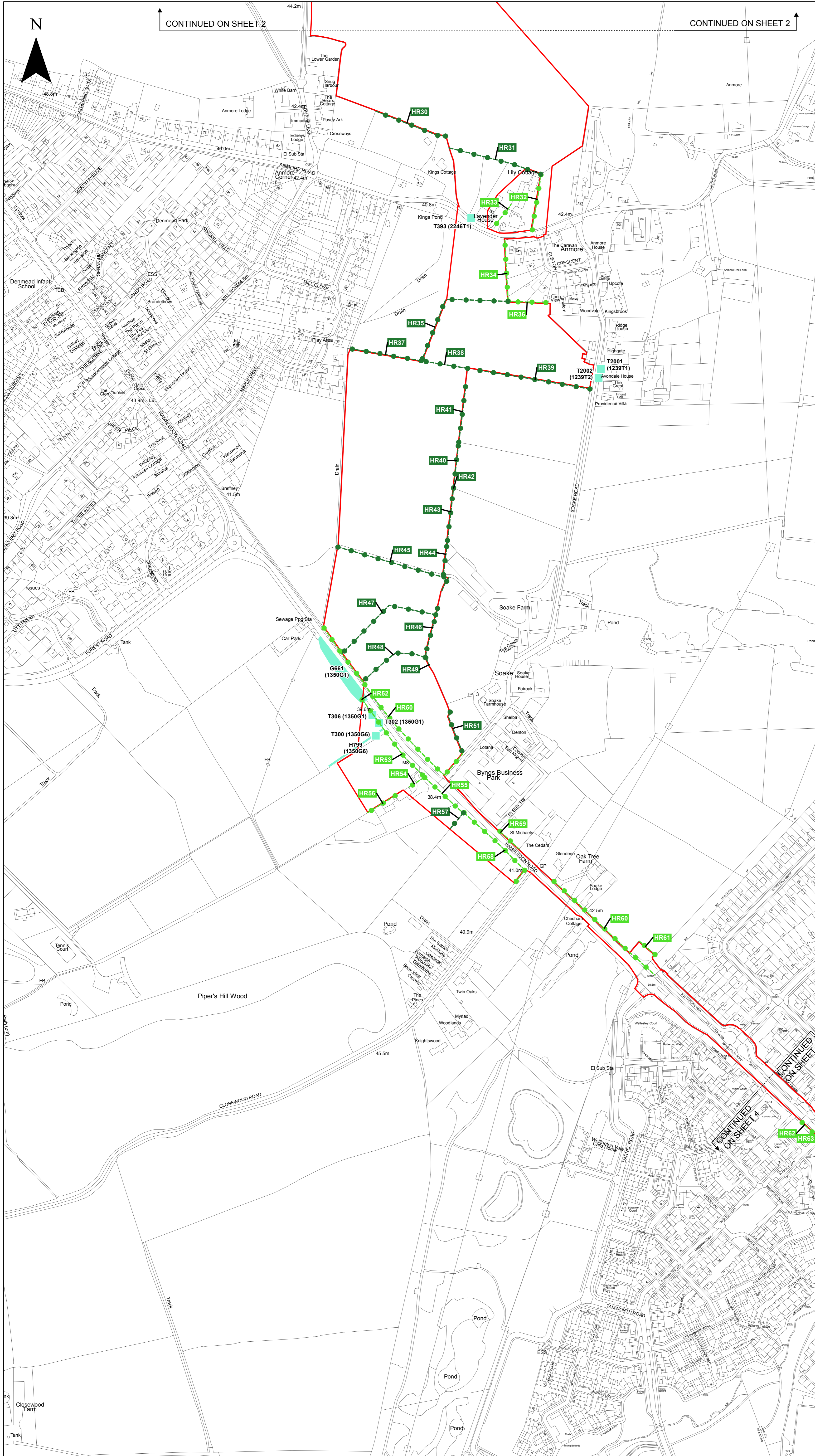
TITLE: Application document reference 2.12
Low Resolution - Hedgerow and Tree Preservation Order Plans
Sheet 1 of 10

SCALE AT	CHECKED	APPROVED
1:2,500	CP	ND

PROJECT NO.	DESIGNED	DRAWN	DATE
EN020022	DH	JT	30/10/2019

DRAWING NO.	REVISED
EN020022-2.12-HTPO-Sheet2	01

© WSP UK Ltd



AQUIND Interconnector Hedgerow and Tree Preservation Order Plans

- Order Limits
- Tree Preservation Order
- Important Hedgerows*
- Other Hedgerows**

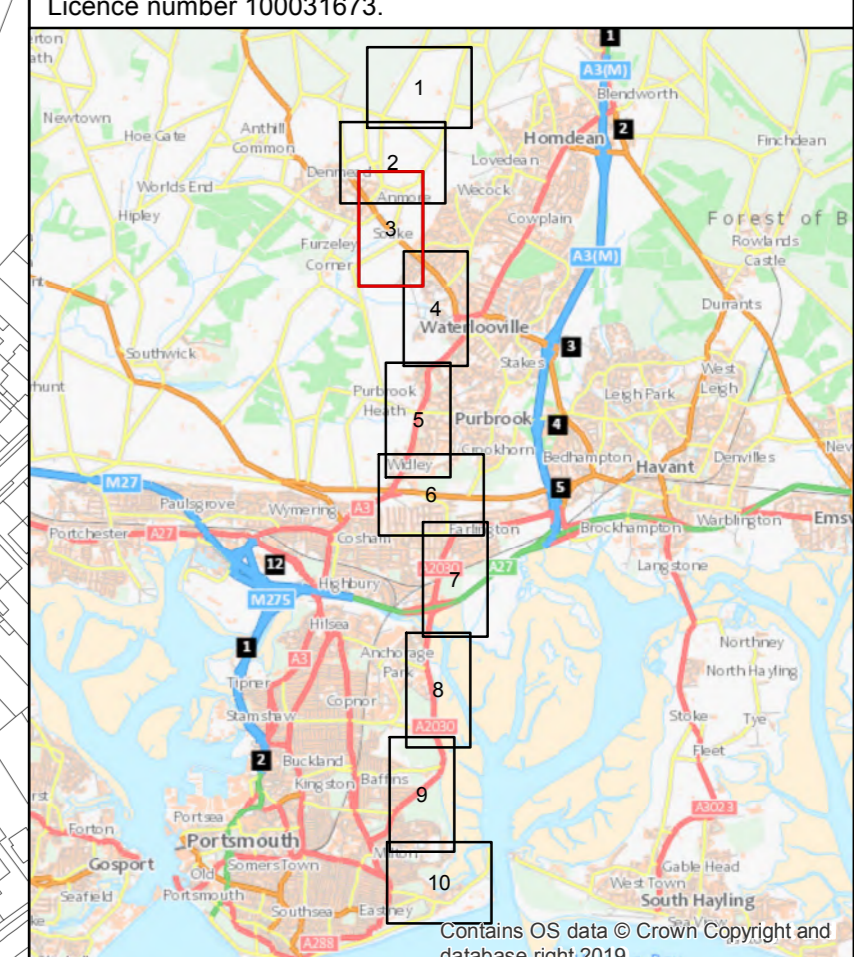
HEDGEROW NOTES:

Important*: The hedgerow fulfils the criteria for importance set out in the Hedgerow Regulations (1997).

Other**: The hedgerow has been surveyed as part of a field Phase 1 and/or hedgerow ecological survey. It has not been found to be important according to the Hedgerow Regulations (1997).

0 50 100 200 Metres

Reproduced from Ordnance Survey digital map data © Crown copyright 2019. All rights reserved. Licence number 100031673.



Infrastructure Planning (Applications: Prescribed Forms and Procedure) Regulations 2009 – Regulation 5(2)(I)

REV	DATE	BY	DESCRIPTION	CHK	APP
REV	30/10/2019	JT	First Issue	CP	ND
REV	DATE	BY	DESCRIPTION	CHK	APP

FOR APPROVAL



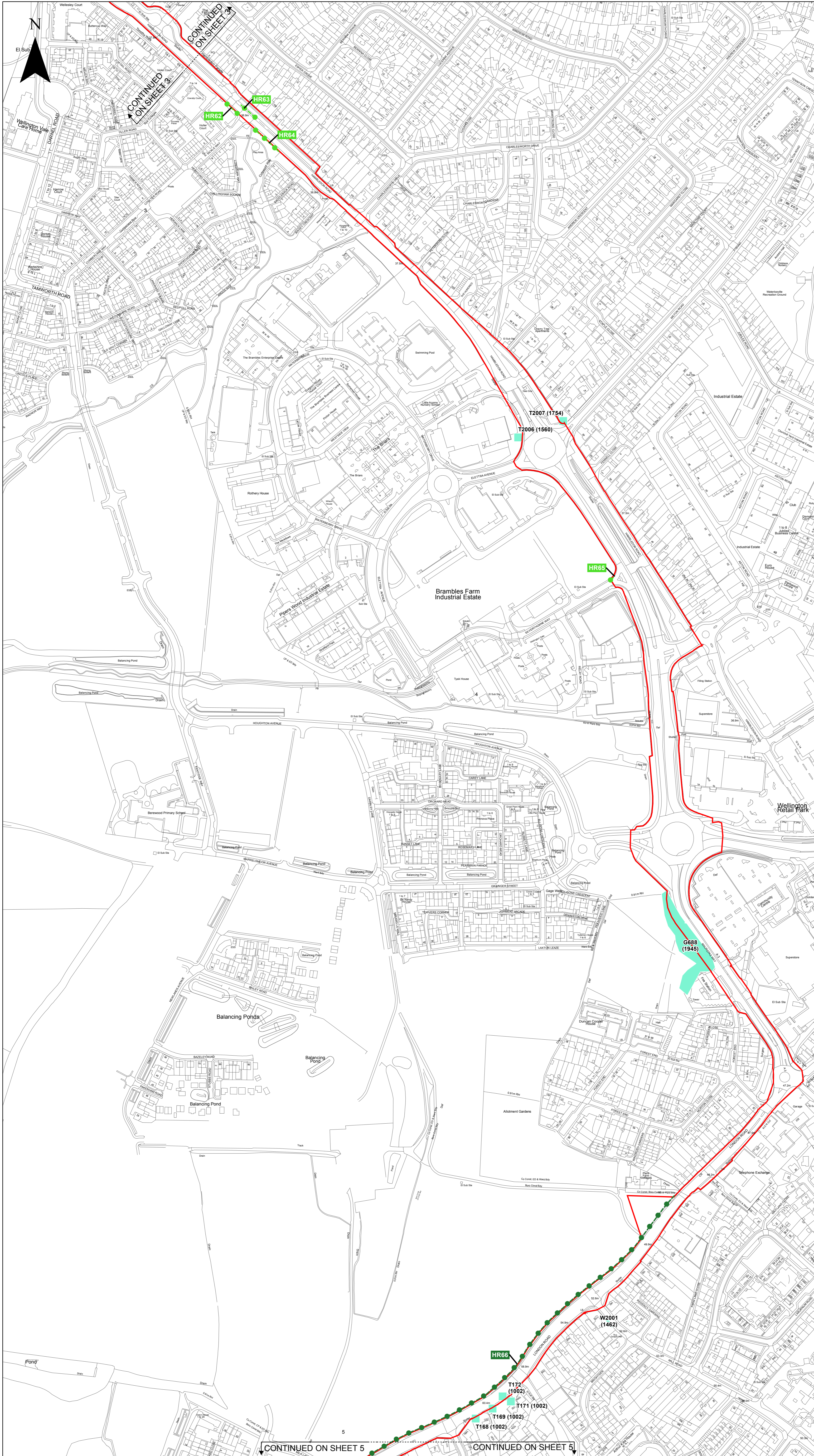
WSP House, 70 Chancery Lane, London, WC2A 1AF, UK.
T+ 44 (0) 20 7314 5000
wsp.com

CLIENT:
AQUIND

PROJECT:
AQUIND Interconnector

TITLE:
Application document reference 2.12
Low Resolution -
Hedgerow and Tree Preservation Order Plans
Sheet 3 of 10

SCALE AT A1	CHECKED	APPROVED	
1:2,500	CP	ND	
PROJECT NO.	DESIGNED	DRAWN	DATE
EN020022	DH	JT	30/10/2019
DRAWING NO.	REV. NO.		
EN020022-2.12-HTPO-Sheet3	01		



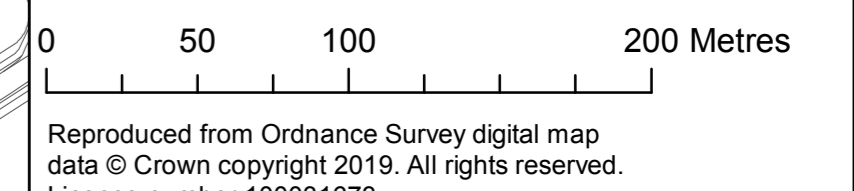
**AQUIND Interconnector
Hedgerow and Tree Preservation Order Plans**

- Order Limits
- Tree Preservation Order
- Important Hedgerows*
- Other Hedgerows**

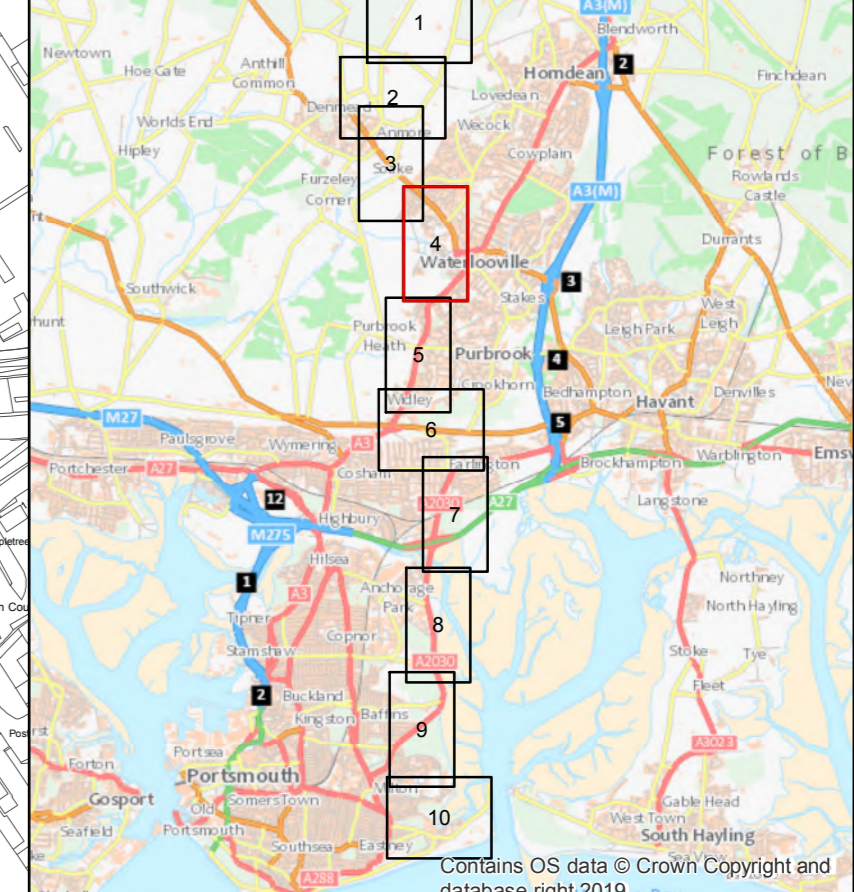
HEDGEROW NOTES:

Important*: The hedgerow fulfils the criteria for importance set out in the Hedgerow Regulations (1997).

Other**: The hedgerow has been surveyed as part of a field Phase 1 and/or hedgerow ecological survey. It has not been found to be important according to the Hedgerow Regulations (1997).



Reproduced from Ordnance Survey digital map data © Crown copyright 2019. All rights reserved. Licence number 100031673.



Infrastructure Planning (Applications: Prescribed Forms and Procedure) Regulations 2009 – Regulation 5(2)(I)

REV	DATE	BY	DESCRIPTION	CHK	APP
REV	30/10/2019	JT	First Issue	CP	ND
REV	DATE	BY	DESCRIPTION	CHK	APP

FOR APPROVAL



CLIENT:
AQUIND

PROJECT:
AQUIND Interconnector

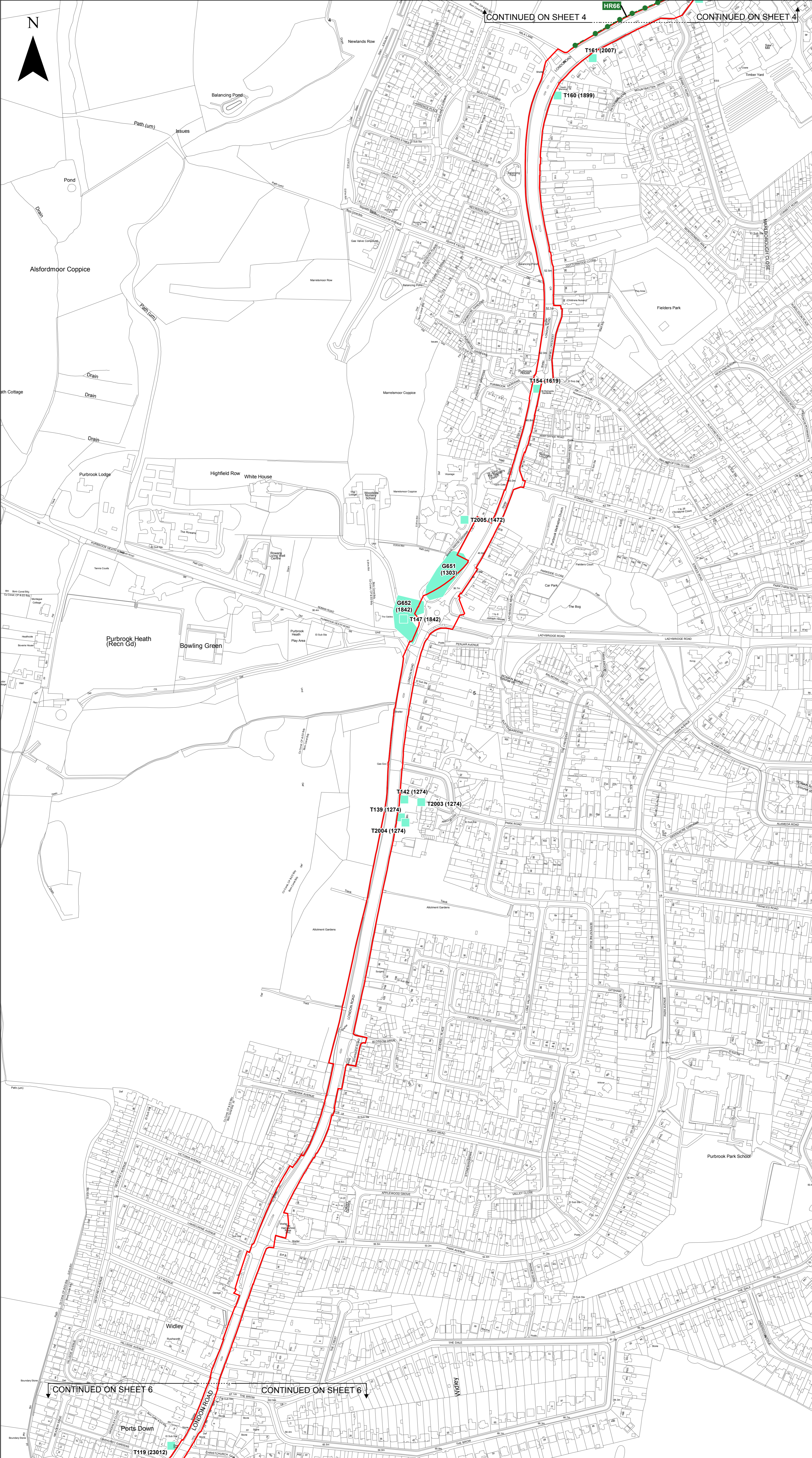
TITLE:
Application document reference 2.12
Low Resolution -
Hedgerow and Tree Preservation Order Plans
Sheet 4 of 10

SCALE AT A1 1:2,500	CHECKED CP	APPROVED ND
PROJECT NO. EN020022	DESIGNED DH	DRAWN JT
DRAWING NO. EN020022-2.12-HTPO-Sheet4		DATE 30/10/2019
DRAWING NO. EN020022-2.12-HTPO-Sheet4		REV. NO. 01

CONTINUED ON SHEET 3

CONTINUED ON SHEET 5

CONTINUED ON SHEET 5



AQUIND Interconnector Hedgerow and Tree Preservation Order Plans

- Order Limits
- Tree Preservation Order
- Important Hedgerows*

HEDGEROW NOTES:

Important*: The hedgerow fulfils the criteria for importance set out in the Hedgerow Regulations (1997).

Other**: The hedgerow has been surveyed as part of a field Phase 1 and/or hedgerow ecological survey. It has not been found to be important according to the Hedgerow Regulations (1997).

0 50 100 200 Metres

Reproduced from Ordnance Survey digital map data © Crown copyright 2019. All rights reserved. Licence number 100031673.

Infrastructure Planning (Applications: Prescribed Forms and Procedure) Regulations 2009 – Regulation 5(2)(I)

REV	DATE	BY	DESCRIPTION	CHK	APP
REV	30/10/2019	JT	First Issue	CP	ND
DRAWING STATUS: FOR APPROVAL					


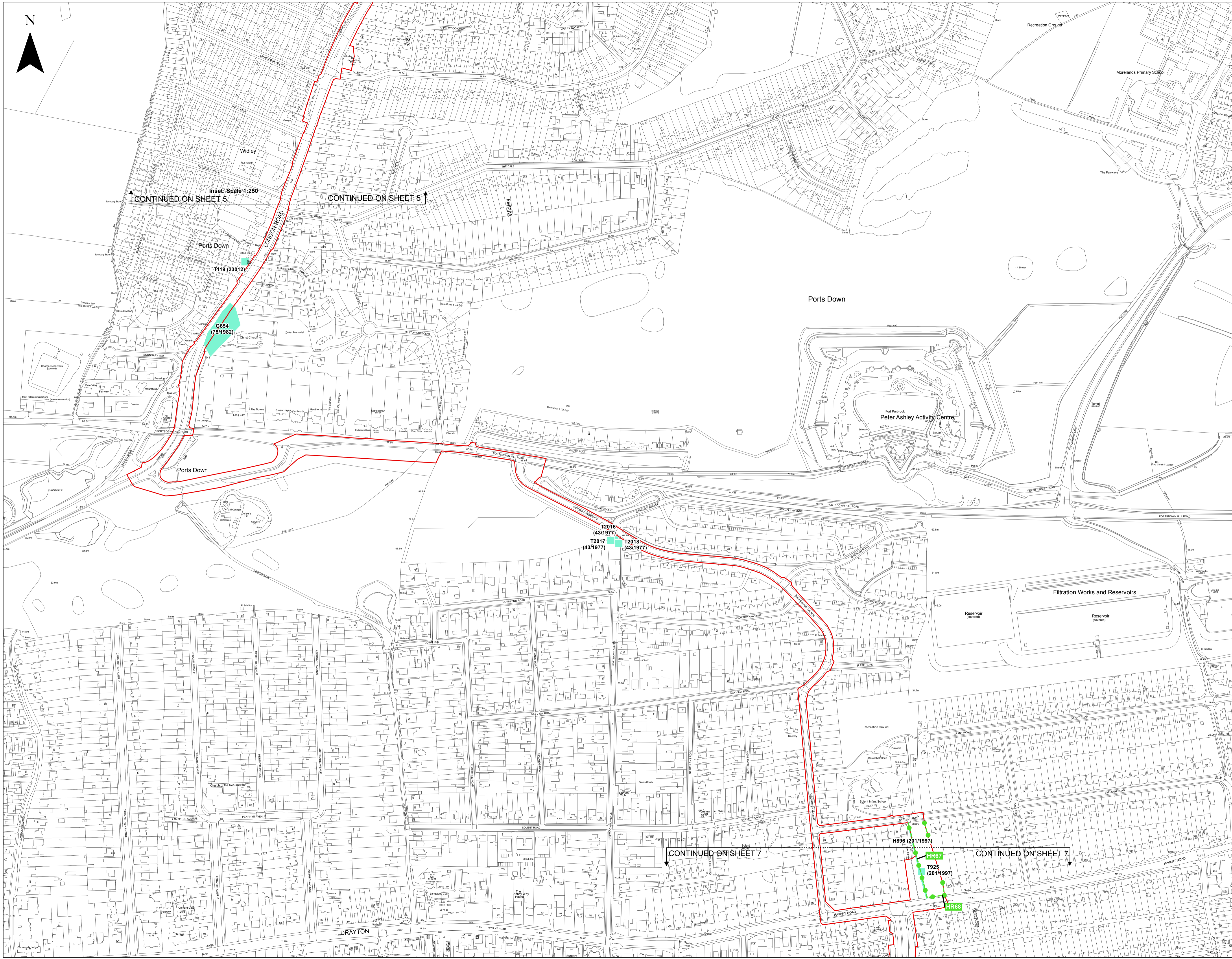
WSP House, 70 Chancery Lane, London, WC2A 1AF, UK.
T+ 44 (0) 20 7314 5000
wsp.com

CLIENT:

PROJECT: AQUIND Interconnector

TITLE: Application document reference 2.12
Low Resolution - Hedgerow and Tree Preservation Order Plans
Sheet 5 of 10

SCALE AT A1	1:2,500	CHECKED	CP	APPROVED	ND
PROJECT NO.	EN020022	DESIGNED	DH	DRAWN	JT
DRAWING NO.	EN020022-2.12-HTPO-Sheet5	DATE	30/10/2019	REV. NO.	01



Inset: Scale 1:250
 CONTINUED ON SHEET 5

CONTINUED ON SHEET 7

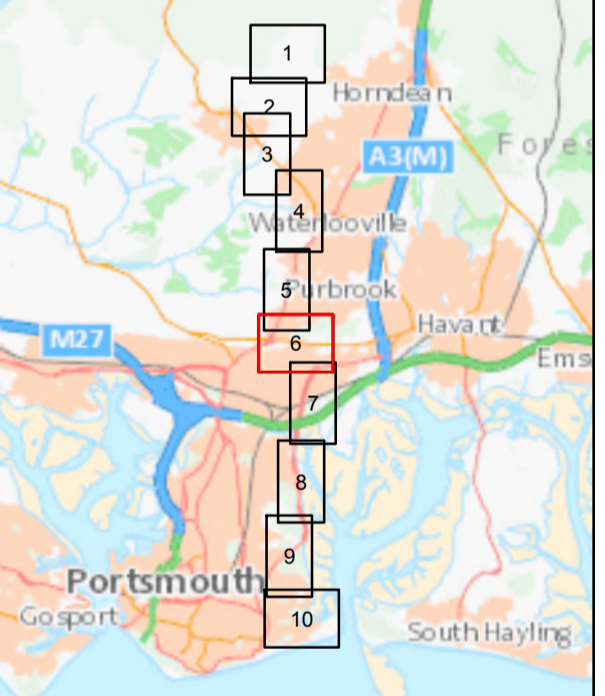
AQUIND Interconnector Hedgerow and Tree Preservation Order Plans

- Order Limits
- Tree Preservation Order
- Other Hedgerows**

HEDGEROW NOTES:
 Important*: The hedgerow fulfils the criteria for importance set out in the Hedgerow Regulations (1997).
 Other**: The hedgerow has been surveyed as part of a field Phase 1 and/or hedgerow ecological survey. It has not been found to be important according to the Hedgerow Regulations (1997).

0 30 60 120 Meters

Reproduced from Ordnance Survey digital map data © Crown copyright 2019. All rights reserved. Licence number 100031673.



Infrastructure Planning (Applications: Prescribed Forms and Procedure) Regulations 2009 – Regulation 5(2)(f)

REV	DATE	BY	DESCRIPTION	CHK	APP
1	30/10/2019	JT	First Issue	CP	ND

DRAWING STATUS: FOR APPROVAL

WSP House, 70 Chancery Lane, London, WC2A 1AF, UK
 T: +44 (0)20 7314 5000
 wsp.com

PROJECT: AQUIND Interconnector

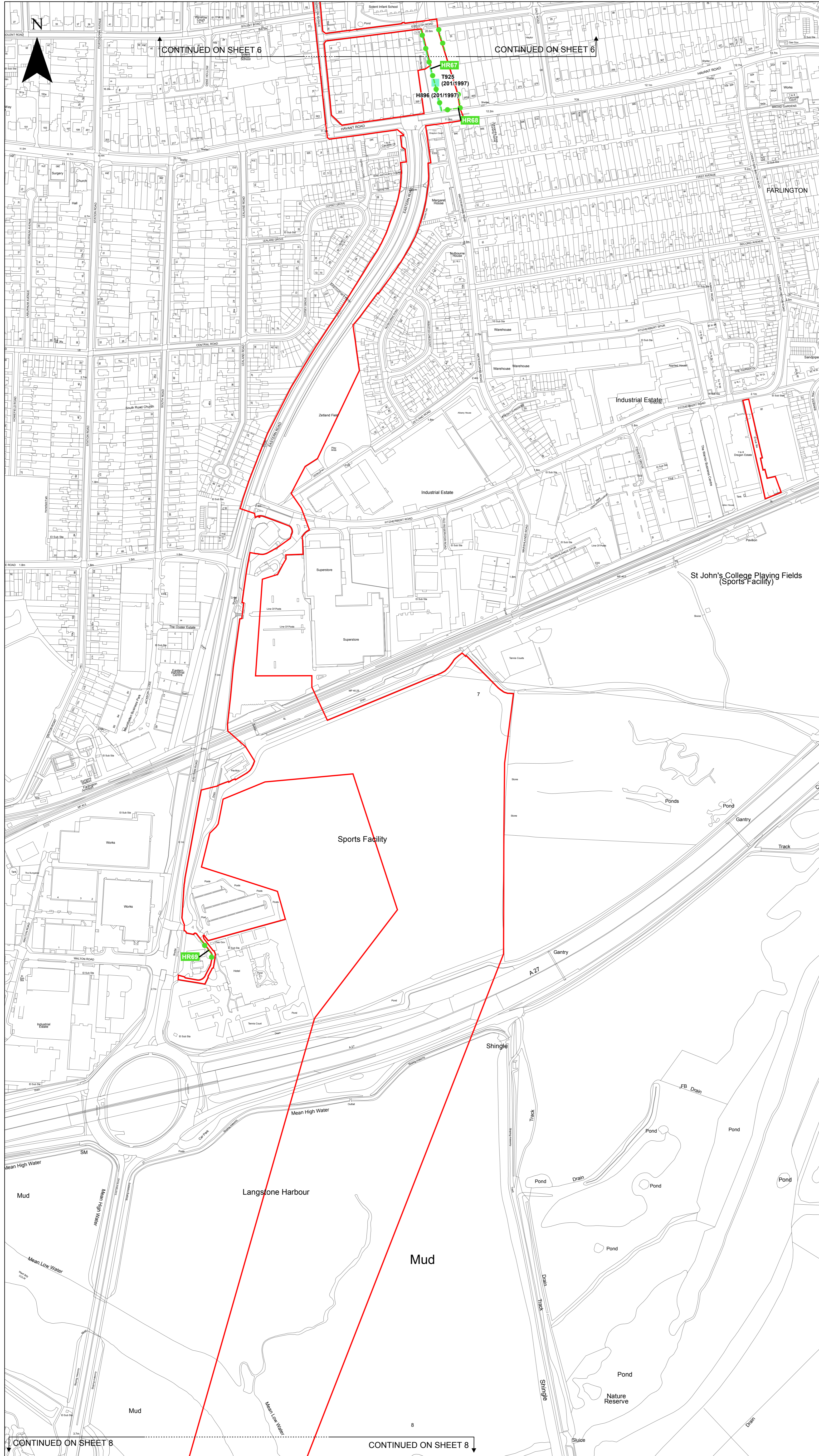
TITLE: Application document reference 2.12
 Hedgerow and Tree Preservation Order Plans
 Sheet 6 of 10

SCALE AT	CHECKED	APPROVED
1:2,500	CP	ND

PROJECT NO	DESIGNED	DRAWN	DATE
EN020022	DH	JT	30/10/2019

DRAWING NO	REVNO
EN020022-2.12-HTPO-Sheet6	01

© WSP UK Ltd



**AQUIND Interconnector
Hedgerow and Tree Preservation Order Plans**

- Order Limits
- Tree Preservation Order
- Other Hedgerows**

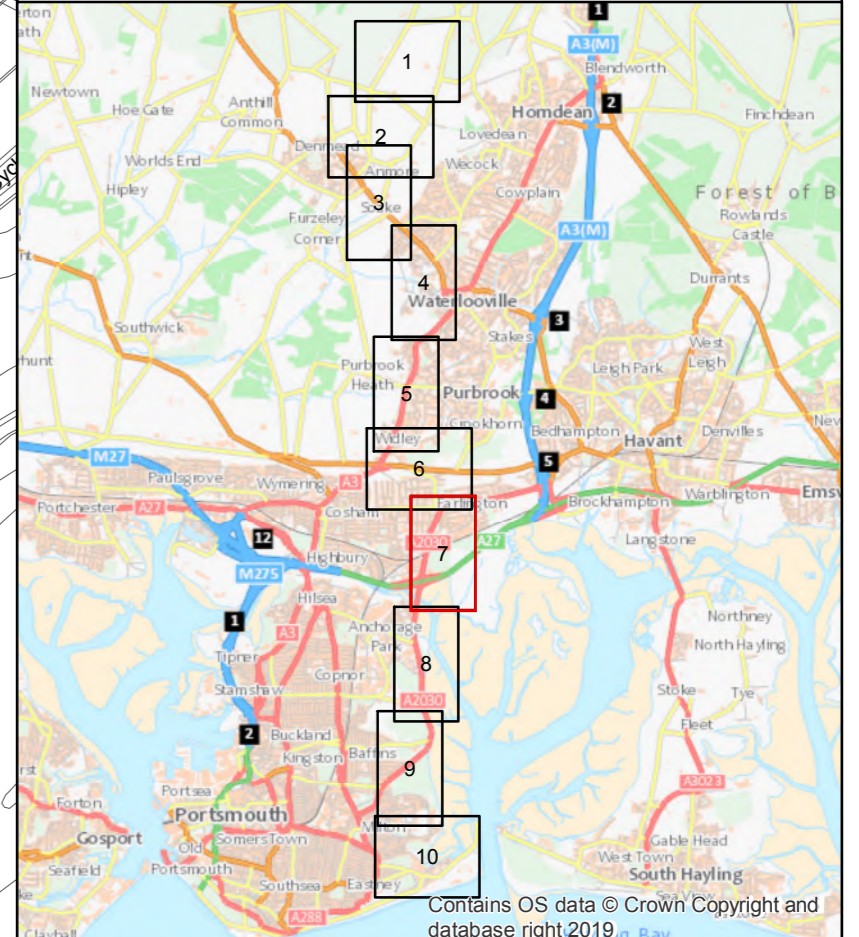
HEDGEROW NOTES:

Important*: The hedgerow fulfils the criteria for importance set out in the Hedgerow Regulations (1997).

Other**: The hedgerow has been surveyed as part of a field Phase 1 and/or hedgerow ecological survey. It has not been found to be important according to the Hedgerow Regulations (1997).



Reproduced from Ordnance Survey digital map data © Crown copyright 2019. All rights reserved. Licence number 100031673.



Infrastructure Planning (Applications: Prescribed Forms and Procedure) Regulations 2009 – Regulation 5(2)(I)

REV	DATE	BY	DESCRIPTION	CHK	APP
REV	30/10/2019	JT	First Issue	CP	ND
REV	DATE	BY	DESCRIPTION	CHK	APP

FOR APPROVAL



WSP House, 70 Chancery Lane, London, WC2A 1AF, UK.
T+ 44 (0) 20 7314 5000
wsp.com

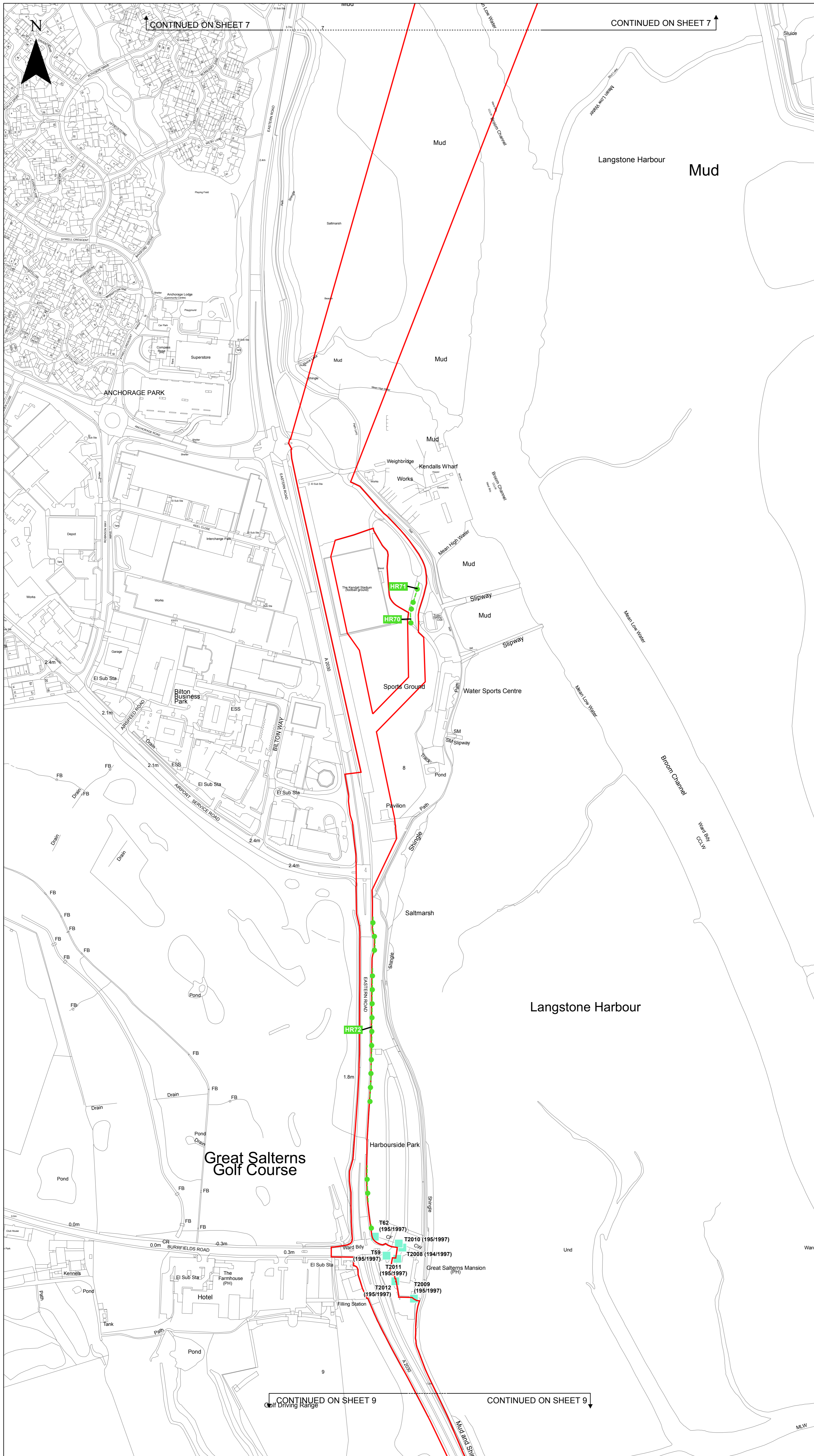


PROJECT:
AQUIND Interconnector

TITLE:
Application document reference 2.12
Low Resolution -
Hedgerow and Tree Preservation Order Plans
Sheet 7 of 10

SCALE AT A1	CHECKED	APPROVED	
1:2,500	CP	ND	
PROJECT NO.	DESIGNED	DRAWN	DATE
EN020022	DH	JT	30/10/2019

DRAWING NO.	REV. NO.
EN020022-2.12-HTPO-Sheet7	01



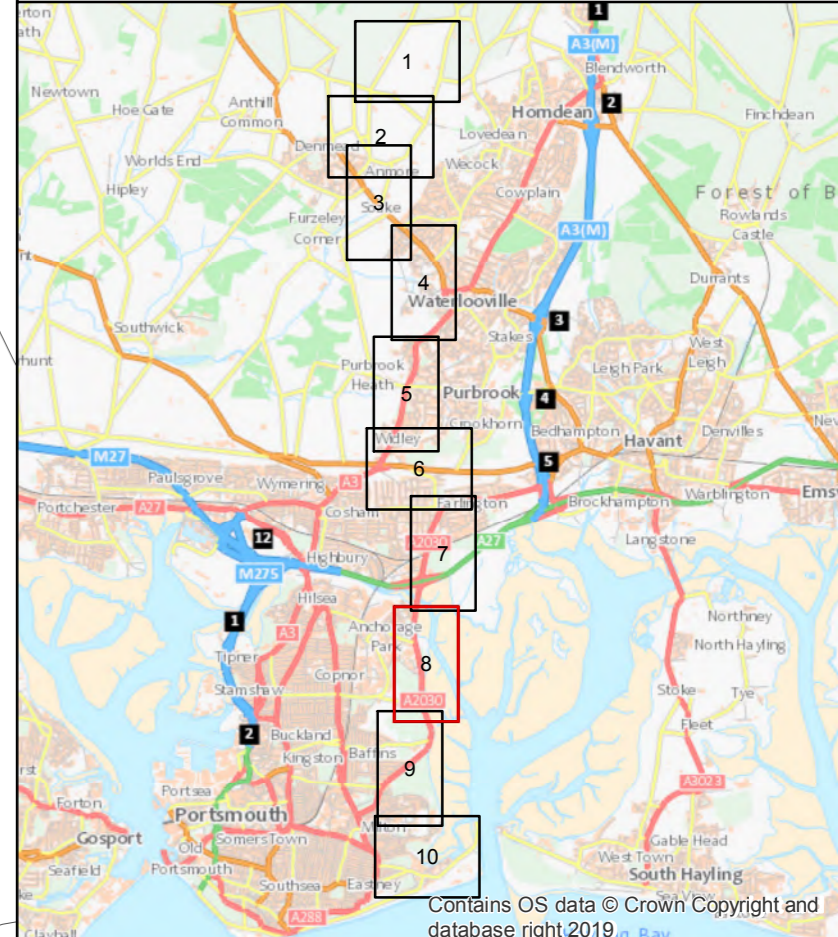
**AQUIND Interconnector
Hedgerow and Tree Preservation Order Plans**

- Order Limits
- Tree Preservation Order
- Other Hedgerows**

HEDGEROW NOTES:
 Important*: The hedgerow fulfils the criteria for importance set out in the Hedgerow Regulations (1997).
 Other**: The hedgerow has been surveyed as part of a field Phase 1 and/or hedgerow ecological survey. It has not been found to be important according to the Hedgerow Regulations (1997).



Reproduced from Ordnance Survey digital map data © Crown copyright 2019. All rights reserved. Licence number 100031673.



Infrastructure Planning (Applications: Prescribed Forms and Procedure) Regulations 2009 – Regulation 5(2)(I)

REV	DATE	BY	DESCRIPTION	CHK	APP
REV	30/10/2019	JT	First Issue	CP	ND

DRAWING STATUS: **FOR APPROVAL**

WSP House, 70 Chancery Lane, London, WC2A 1AF, UK.
T+ 44 (0) 20 7314 5000
wsp.com

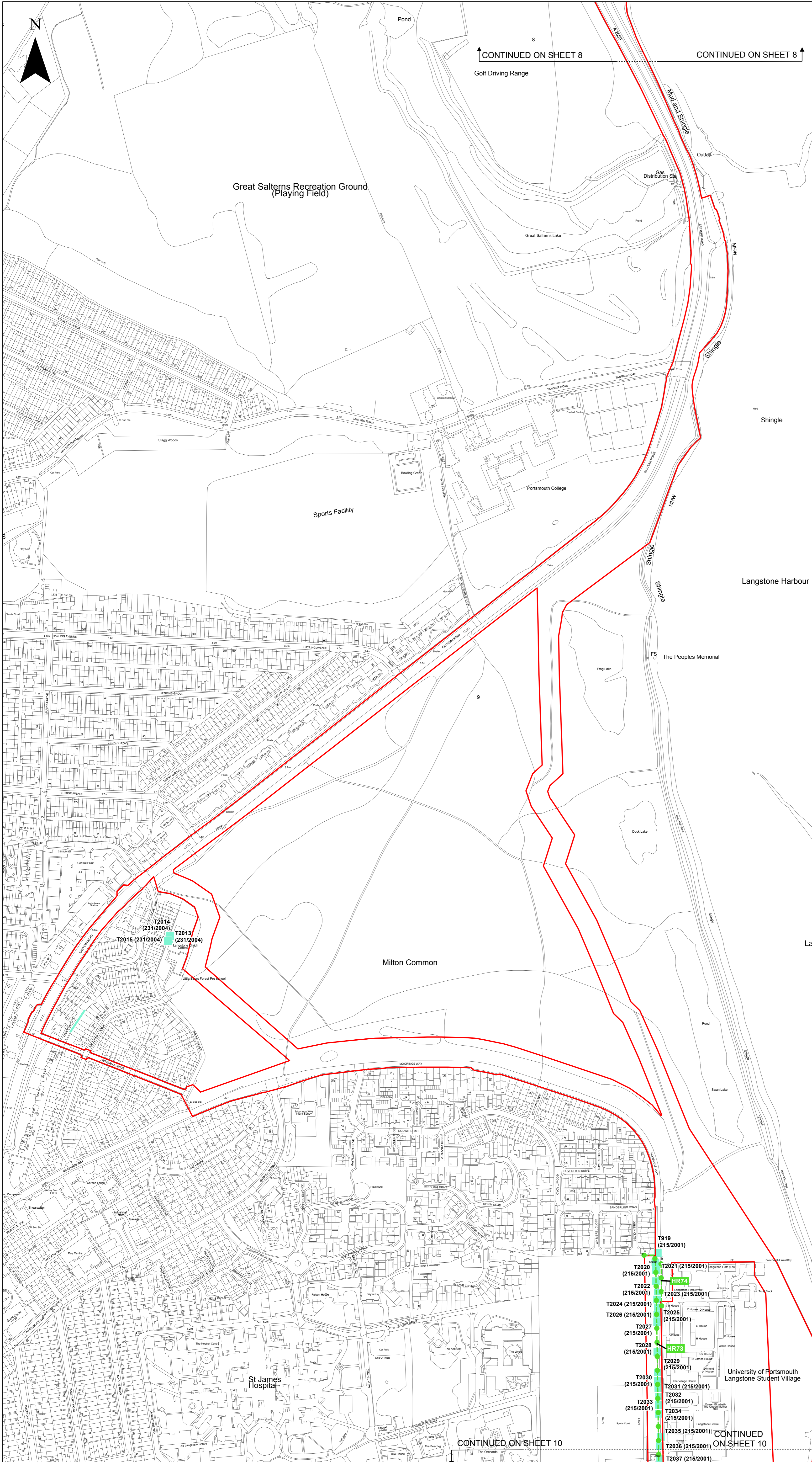
CLIENT:

PROJECT: **AQUIND Interconnector**

TITLE: **Application document reference 2.12
Low Resolution -
Hedgerow and Tree Preservation Order Plans
Sheet 8 of 10**

SCALE AT A1 1:2,500	CHECKED: CP	APPROVED: ND
PROJECT NO: EN020022	DESIGNED: DH	DRAWN: JT
	DATE: 30/10/2019	

DRAWING NO: EN020022-2.12-HTPO-Sheet8	REV NO: 01
------------------------------------------	---------------



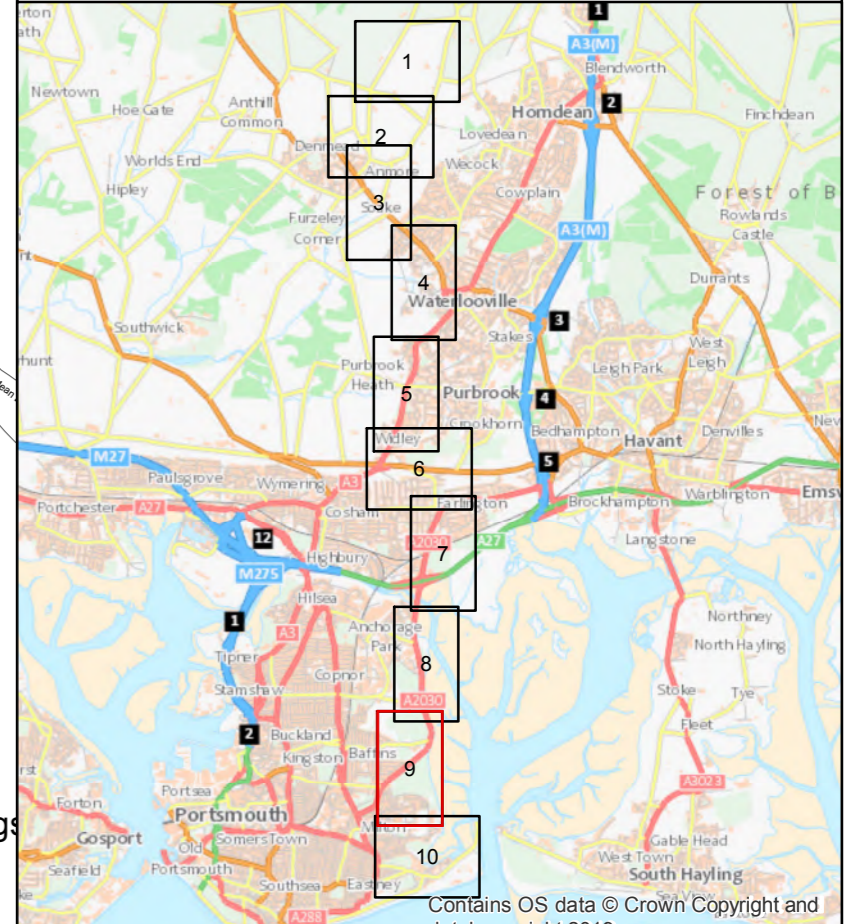
**AQUIND Interconnector
Hedgerow and Tree Preservation Order Plans**

- Order Limits
- Tree Preservation Order
- Other Hedgerows**

HEDGEROW NOTES:
 Important*: The hedgerow fulfils the criteria for importance set out in the Hedgerow Regulations (1997).
 Other**: The hedgerow has been surveyed as part of a field Phase 1 and/or hedgerow ecological survey. It has not been found to be important according to the Hedgerow Regulations (1997).



Reproduced from Ordnance Survey digital map data © Crown copyright 2019. All rights reserved. Licence number 100031673.



Infrastructure Planning (Applications: Prescribed Forms and Procedure) Regulations 2009 – Regulation 5(2)(l)

REV	DATE	BY	DESCRIPTION	CHK	APP
REV	30/10/2019	JT	First Issue	CP	ND

FOR APPROVAL



WSP House, 70 Chancery Lane, London, WC2A 1AF, UK.
T+ 44 (0) 20 7314 5000
wsp.com

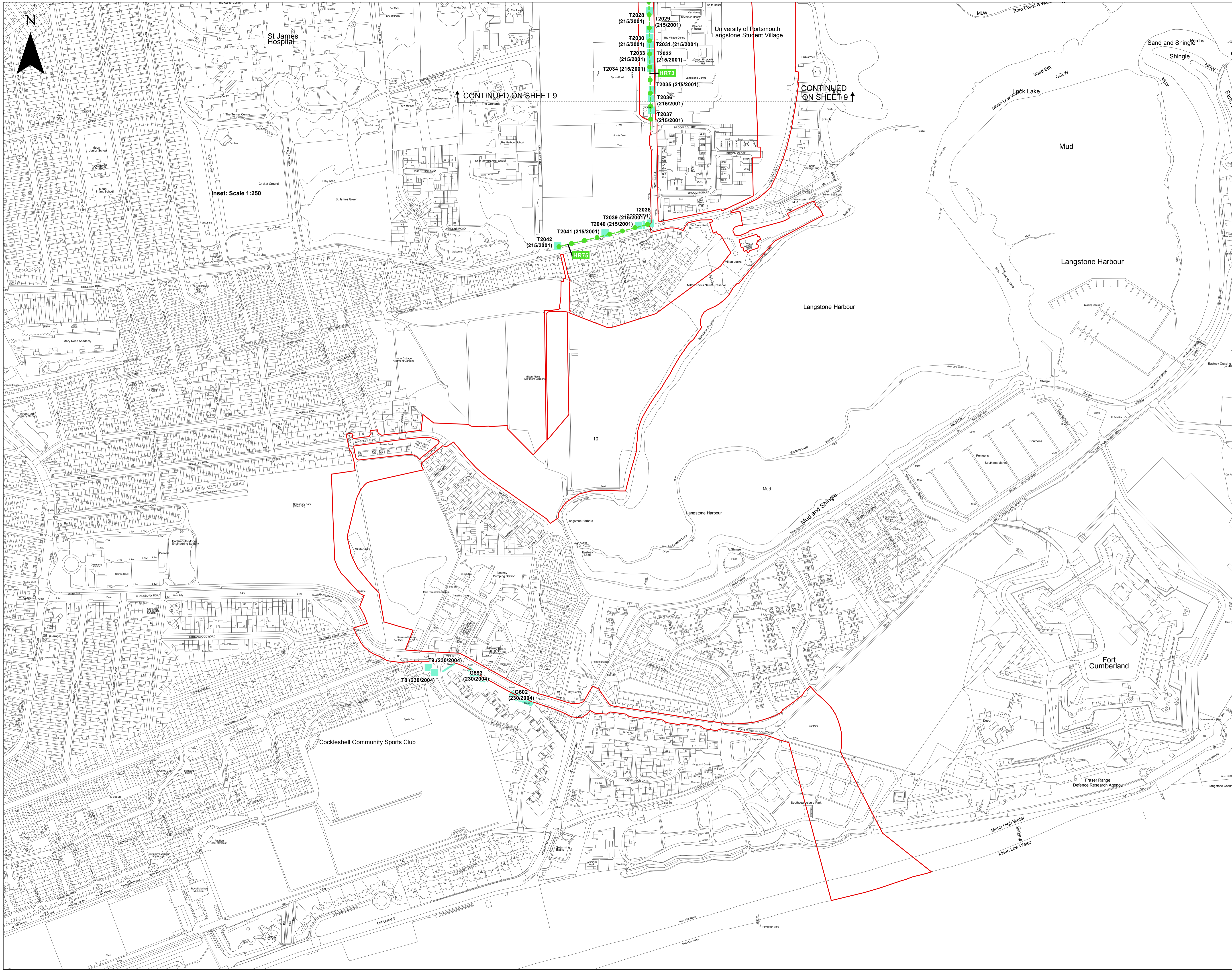
CLIENT:

 PROJECT:
 AQUIND Interconnector

TITLE:
 Application document reference 2.12
 Low Resolution -
 Hedgerow and Tree Preservation Order Plans
 Sheet 9 of 10

SCALE: A1 1:2,500	CHECKED: CP	APPROVED: ND
PROJECT NO: EN020022	DESIGNED: DH	DRAWN: JT
DATE: 30/10/2019		REV. NO. 01

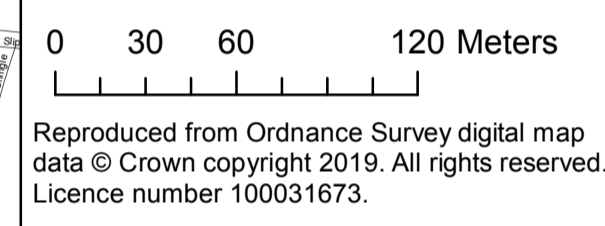
DRAWING NO.: EN020022-2.12-HTPO-Sheet9
 © WSP UK Ltd



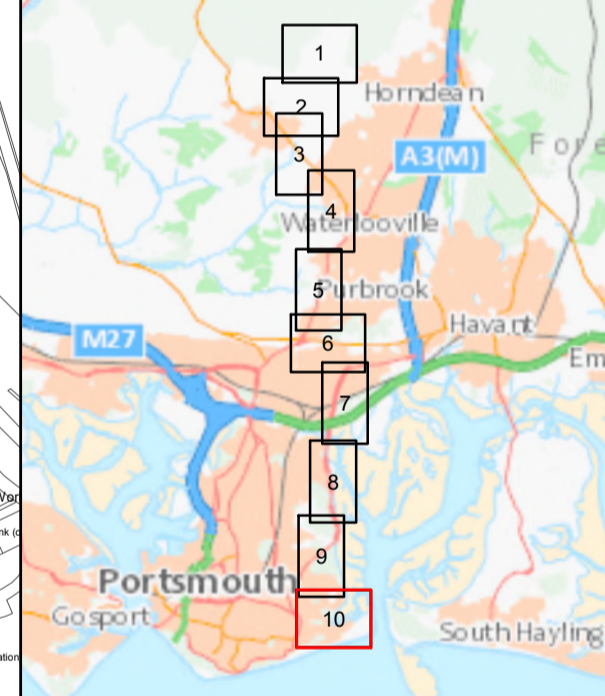
AQUIND Interconnector Hedgerow and Tree Preservation Order Plans

- Order Limits
- Tree Preservation Order
- Other Hedgerows**

HEDGEROW NOTES:
 Important*: The hedgerow fulfils the criteria for importance set out in the Hedgerow Regulations (1997).
 Other**: The hedgerow has been surveyed as part of a field Phase 1 and/or hedgerow ecological survey. It has not been found to be important according to the Hedgerow Regulations (1997).



Reproduced from Ordnance Survey digital map data © Crown copyright 2019. All rights reserved. Licence number 100031673.



Infrastructure Planning (Applications: Prescribed Forms and Procedure) Regulations 2009 – Regulation 5(2)(f)

REV	DATE	BY	DESCRIPTION	CHK	APP
1	30/10/2019	JT	First Issue	CP	ND

DRAWING STATUS: FOR APPROVAL



PROJECT: AQUIND Interconnector					
TITLE: Application document reference 2.12 Low Resolution - Hedgerow and Tree Preservation Order Plans Sheet 10 of 10					
SCALE AT 1:2,500	CHECKED: CP	APPROVED: ND			
PROJECT NO: EN020022	DESIGNED: DH	DRAWN: JT	DATE: 30/10/2019		
DRAWING NO: EN020022-2.12-HTPO-Sheet10					REVISED: 01
© WSP UK Ltd					